




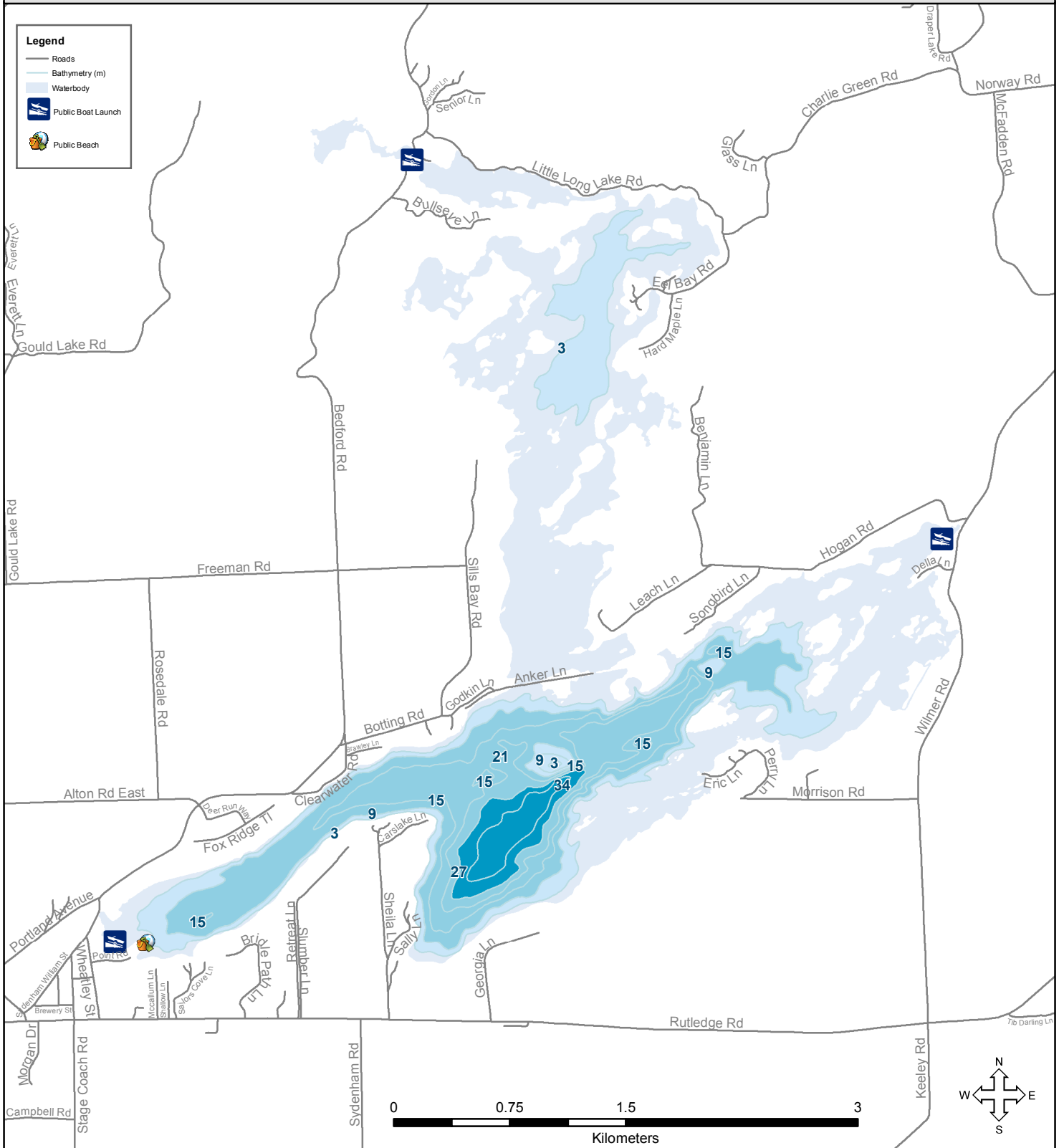


Sydenham Lake

44.4227153, -76.5732599

Legend

-  Roads
-  Bathymetry (m)
-  Waterbody
-  Public Boat Launch
-  Public Beach



Surface Area: 451 Hectares (1114 Acres)

Maximum Depth: 36.6 meters (120 ft)

Elevation: 152 meters (500 feet)



Boat Launch:

1. End of Point Road in Sydenham, ON
2. Off Wilmer Road
3. 5700 Bedford Road

1:35,000